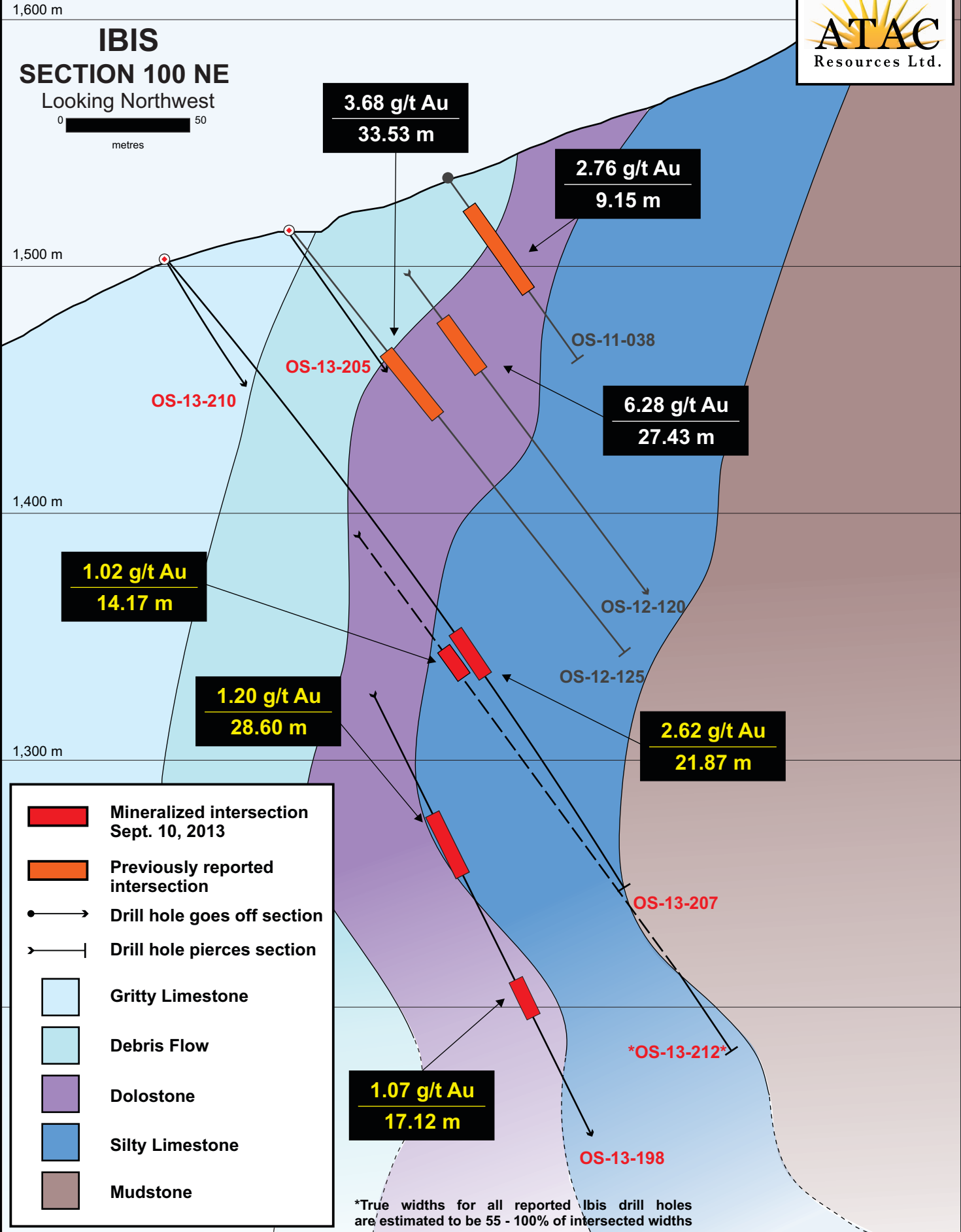











*OS-13-212 projected 30 m SE to section



IBIS SECTION 100 NE

Looking Northwest



-  Mineralized intersection Sept. 10, 2013
-  Previously reported intersection
-  Drill hole goes off section
-  Drill hole pierces section
-  Gritty Limestone
-  Debris Flow
-  Dolostone
-  Silty Limestone
-  Mudstone

*True widths for all reported Ibis drill holes are estimated to be 55 - 100% of intersected widths