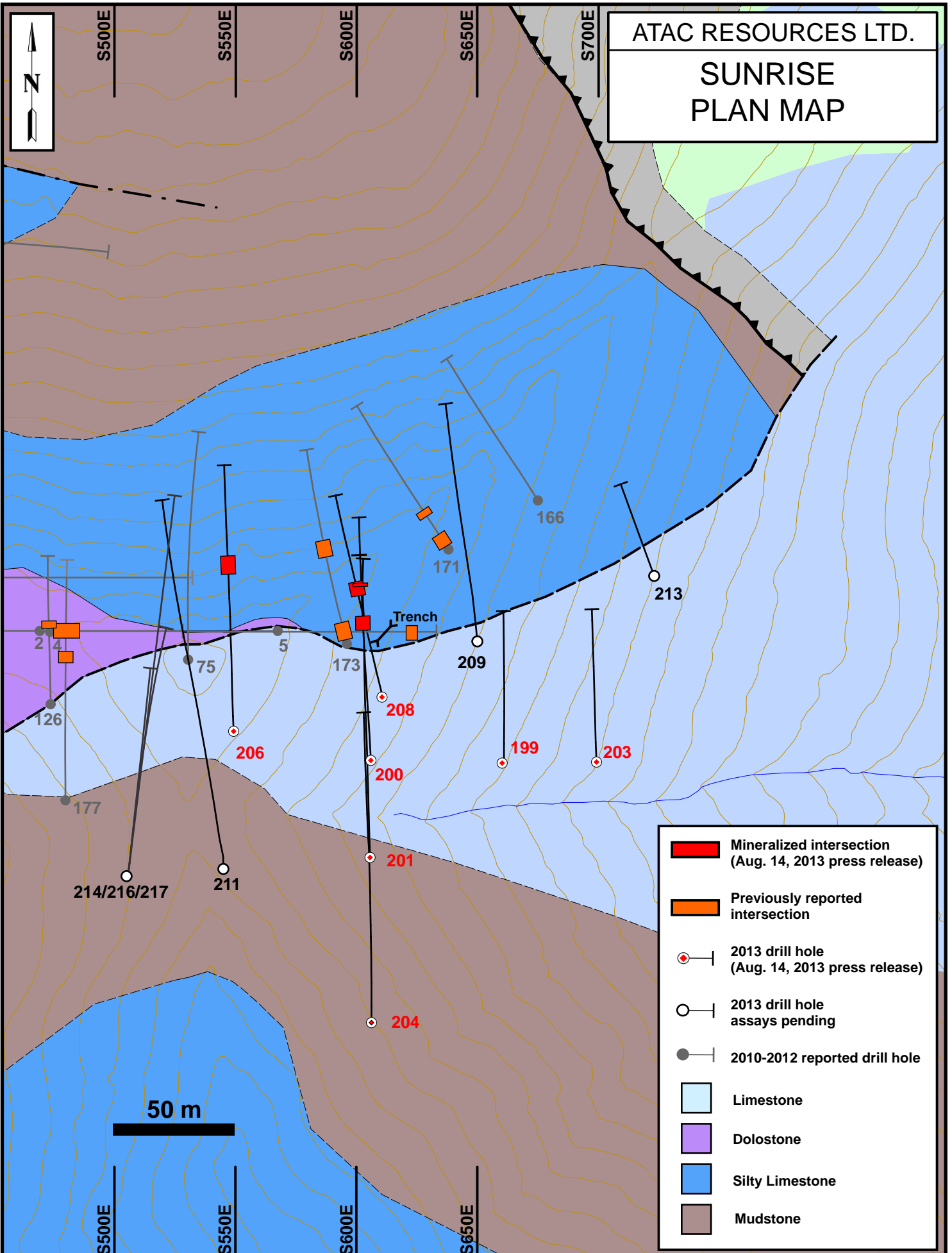











ATAC RESOURCES LTD.

# SUNRISE PLAN MAP



-  Mineralized intersection (Aug. 14, 2013 press release)
-  Previously reported intersection
-  2013 drill hole (Aug. 14, 2013 press release)
-  2013 drill hole assays pending
-  2010-2012 reported drill hole
-  Limestone
-  Dolostone
-  Silty Limestone
-  Mudstone