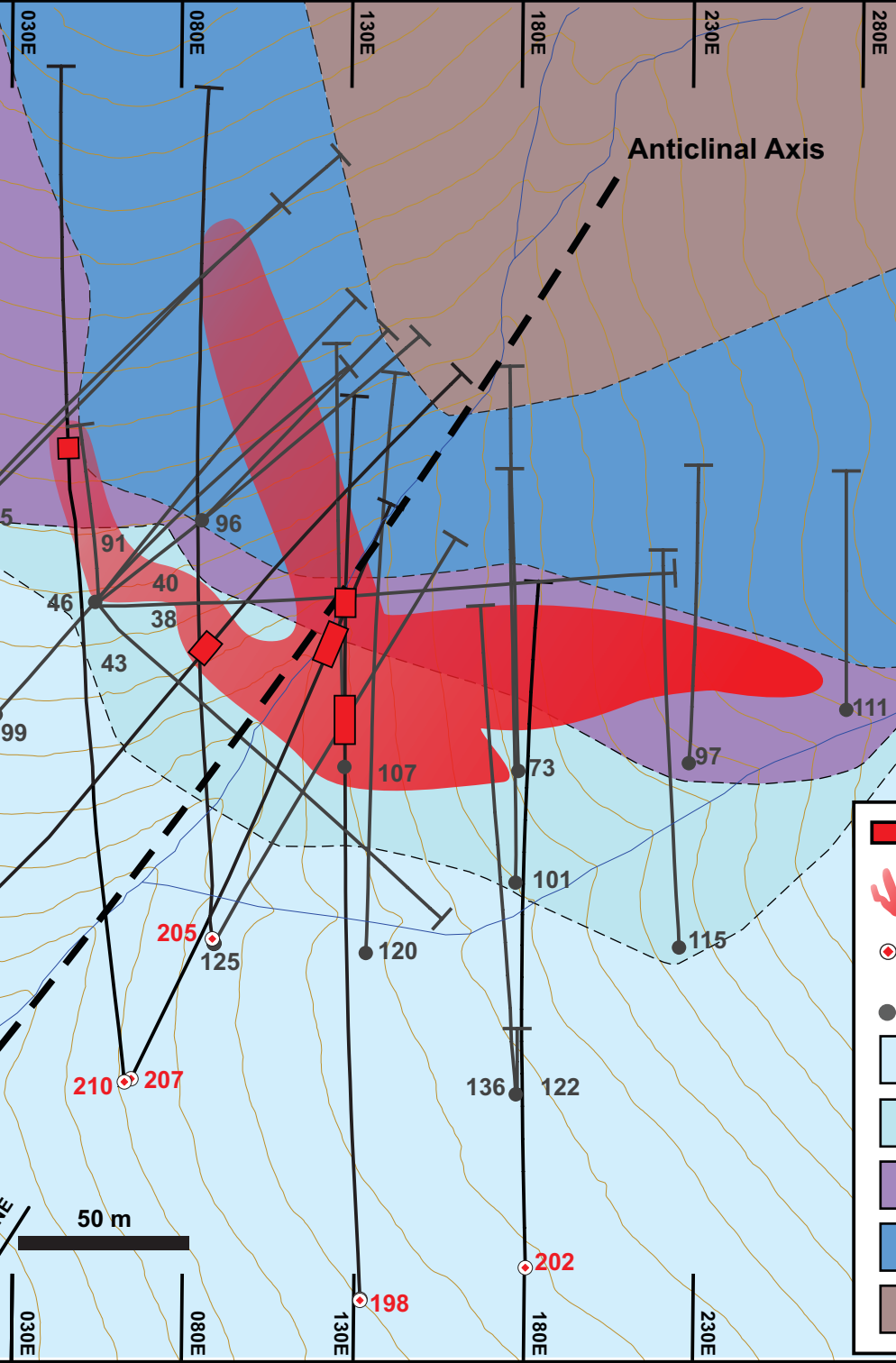











ATAC RESOURCES LTD.

IBIS  
PLAN MAP



Anticlinal Axis



-  Mineralized intersection (Sept. 10, 2013 press release)
-  Mineralized zone (projected to surface)
-  2013 drill hole (Sept. 10, 2013 press release)
-  2011-2012 reported drill hole
-  Gritty Limestone
-  Debris Flow
-  Dolostone
-  Silty Limestone
-  Mudstone